DEILISKIPULAG MIÐBÆJAR KÓPAVOGS

SKILMÁLARSNEIÐINGAR

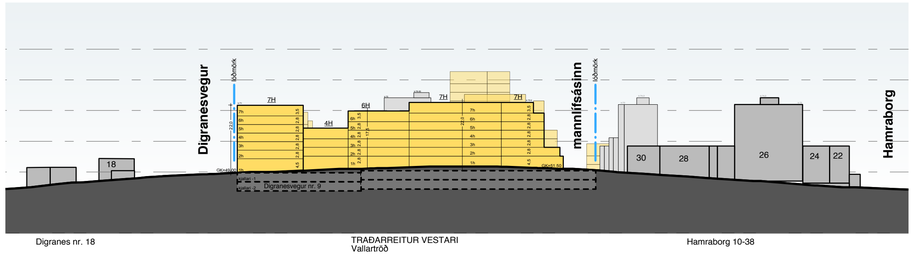

SKILMÁLASNEIÐING A-A
VALLARTRÖÐ



SKILMÁLASNEIÐING B-B
GRÆNI ÁSINN

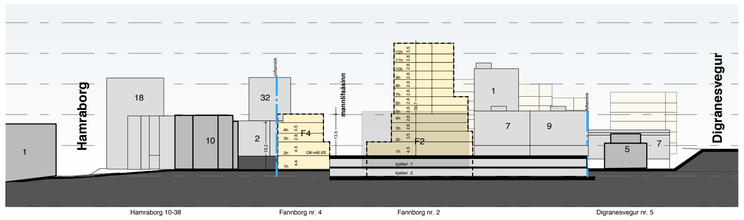

SKILMÁLASNEIÐING D-D
FANNBORG

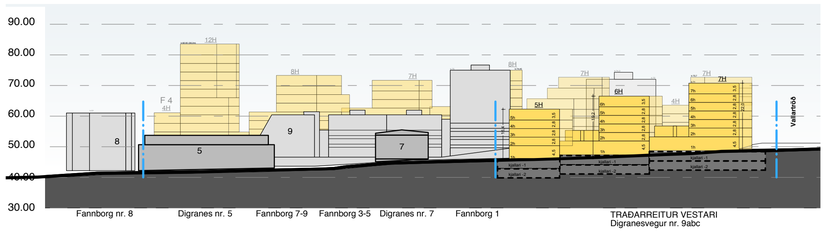

SKILMÁLASNEIÐING C-C
DIGRANESVEGUR

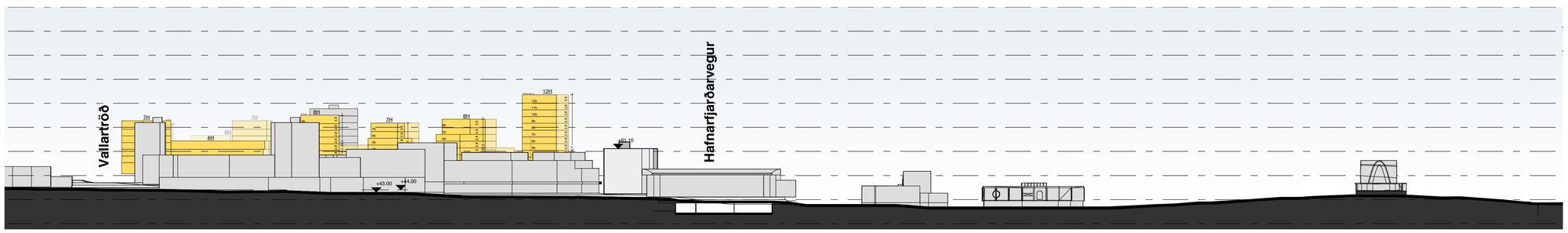

SNEIÐING E-E
HAMRABORG

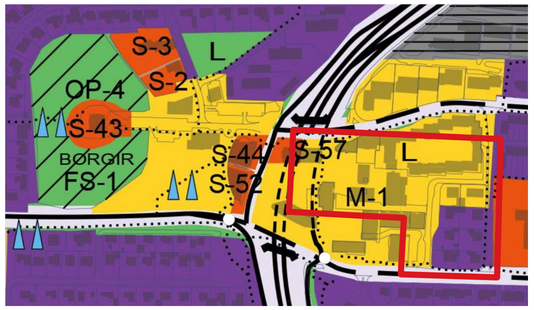

Útdráttur úr Aðalskipulagi Kópavogs 2012-2024

SKÝRINGAR / TÁKN:

- Lóðamörk nýrra lóða
- Nýr byggingarreitur
- Núverandi byggingar
- Byggingar í bakgrunni

Deiliskipulagsbreyting þessi sem fengið hefur meðferð í samræmi við ákvæði 1. mgr. 43. gr. skipulagslaga nr. 123/2010

var samþykkt í

_____

þann _____ 20__ og í

_____

þann _____ 20__.

Tillagan var auglýst frá

_____ 20_ _ með

athugasemdafresti til

_____ 20__ .

Auglýsing um gildistöku breytingarinnar var birt í B-deild Stjórnartíðinda þann

_____ 20___.

Skjal sótt af 0000000 00 dags. 24.10 2026

MIÐBÆR KÓPAVOGS

Fannborgarreitur B1-1
Traðarreitur vestari B4

DEILISKIPULAG

Skurðmyndir

VERKHLUTI: DEILISKIPULAG	DAGS.	10.01.2020
	MKV.:	1:1000 (A1)

PK ARKITEKTAR
Brautarholt 4 105 Reykjavík
kt 680504-2880 s 551 8050
www.pk.is pk@pk.is

Kópavogsbær

Teikning

2.00